



## MEADOWS BROOK



# About us

Since our inception, home has been our purpose – it's a place and a feeling unlike any other. It's about envisioning spaces that inspire, transform, and create lasting value for our clients and communities. With a legacy of excellence spanning 6 years, we have established ourselves as a premier real estate firm known for our commitment to integrity, innovation, and personalized service. Overall, as a Trusted real estate conglomerate, We play a significant role in shaping urban landscapes, driving economic growth, and providing valuable assets for individuals and businesses alike



**13**  
Year's  
Experience



**35+**  
Active  
Projects



**130+**  
Completed  
Projects



**2000+**  
Happy  
Customers











# MEADOWS BROOK



# Floor Plan : MP Meadowsbrook




Stilt Floor Plan



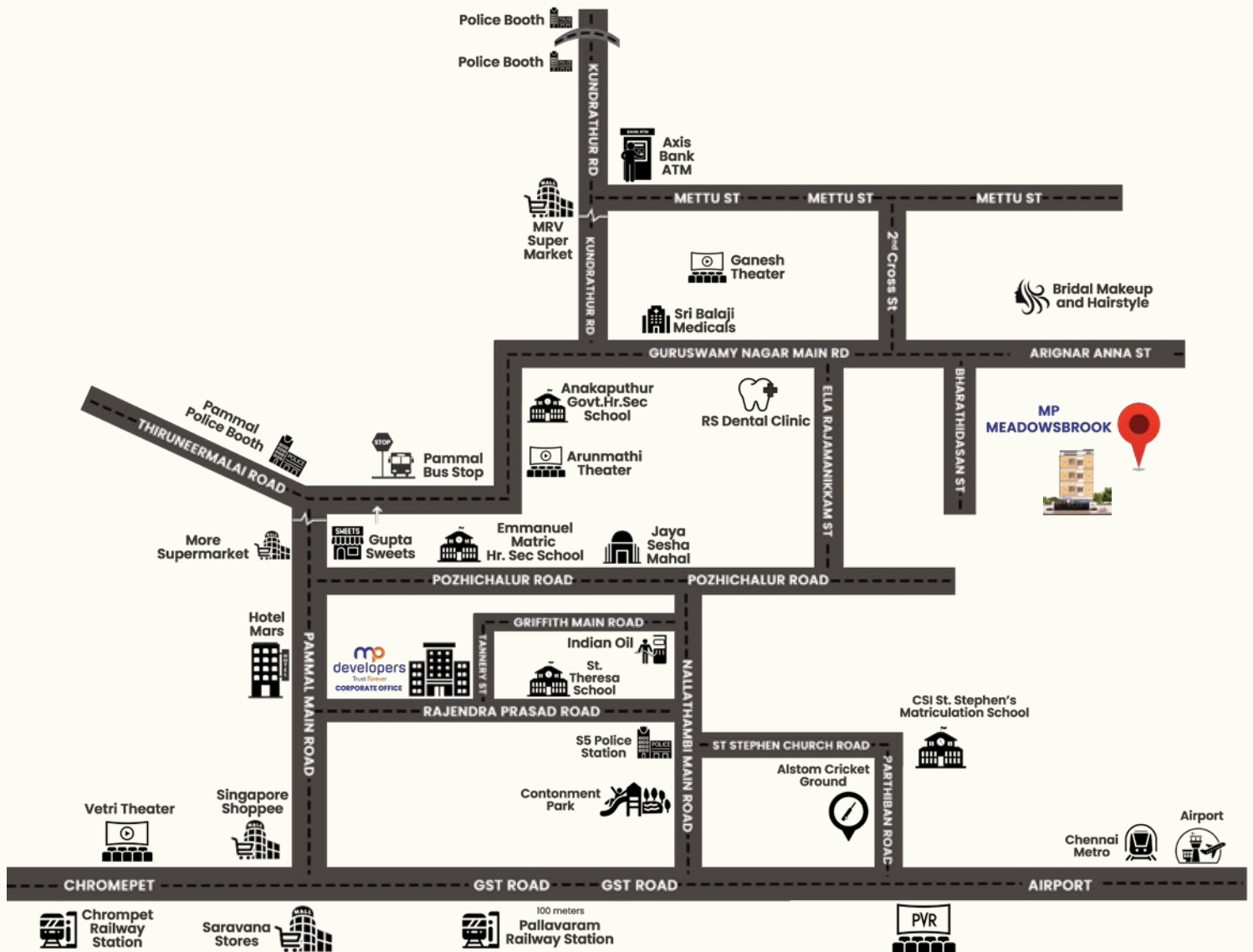
First ,Second & Third Floor Plan

## FLATS SIZE & AREA

FLAT NO	AREA	UDS
F1, S1 & T1	868	337
F2, S2 & T2	908	352



# Location Map : MP Meadowsbrook



## Amenities



Car Parking



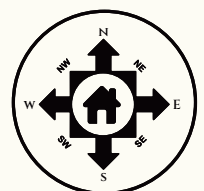
Rainwater Harvesting




Potable Water



Terrace Cooling Tiles




Vaastu Compliant Planning




Smart Lift



Individual Ev Charging Point



Tank Float Level Switch



Red Bricks



## Location Advantages

# The Neighborhood For Everyone In Your Family



### SCHOOL & COLLEGES

- ✓ Little Star Nursery and Primary School - 300 Meters
- ✓ Velammal International School - 450 Meters
- ✓ Sri Meenakshi Krishnan Polytechnic College - 3.3 Kms
- ✓ Madha Arts and Science College - 1.9 Kms
- ✓ Peace on Green Earth Public School - 1.8 Meters
- ✓ GVT.Hr. Secondary School - 1.5 Kms
- ✓ Omega International School - 5.7Kms
- ✓ Sivanthi Mat.Hr.Secondary School - 3.7Kms



### HOSPITALS

- ✓ Govt Primary Health Centre - 650 Meters
- ✓ Das Nursing Home - 3.2 Kms
- ✓ Subhiksha Hospital - 2 .7 Kms
- ✓ BP Jain Hospital - 2.1 Kms
- ✓ Sri Sankara Eye Hospital - 3.7 Kms
- ✓ Madha Medical Clg & Research Institute - 4.5 Kms



### PUBLIC FACILITIES

- ✓ Supermarkets, Bakery, Theaters - 400 to 450 Meters
- ✓ Temple, Mosque & Church - 120 Meters to 1 Kms
- ✓ Pallavaram Railway Station - 4.5 Kms
- ✓ Pallavaram Police Station - 3.6 Kms
- ✓ Airport - 5.3 Kms
- ✓ Gym & Fitness Centres - 500 Meters



### BUS ROUTES

- ✓ Anakaputhur to Kundrathur, Poonamallee - 66
- ✓ Anakaputhur to Pallavaram, Tambaram - 66, 266, 566
- ✓ Anakaputhur to Porur, Iyyappanthangal - 166
- ✓ Anakaputhur to Broadway - 60E, 60A
- ✓ Anakaputhur to Keelkattalai - 66

**mpdevelopers**  
Trust Forever



**For More Details Kindly Call  
Karan Ashok - 98840 35958**